

Attachment "B"

ORDINANCE NO. 2386

AN ORDINANCE OF THE CITY COUNCIL OF THE CITY OF ARCADIA, AMENDING SECTION 1704(B) TO CHAPTER 7, ARTICLE I OF THE ARCADIA MUNICIPAL CODE DEFINING CITY COUNCIL ELECTORAL DISTRICT BOUNDARIES, AND ADOPTING REVISED CITY COUNCIL ELECTORAL DISTRICT BOUNDARIES AS SET FORTH IN EXHIBIT "A"

WHEREAS, on October 3, 2017, the City Council of the City of Arcadia adopted Ordinance No. 2350, changing the City's at-large election system to by-district Council Member elections, and adopting boundaries for the City's five City Council electoral districts; and

WHEREAS, pursuant to Elections Code § 21601, following each decennial federal census, the City Council shall, by ordinance, adjust the boundaries of any or all City Council electoral districts so that the districts shall be generally equal in population as possible and shall comply with all applicable provisions of 42 USC § 1073, as amended; and

WHEREAS, in 2019, the Fair And Inclusive Redistricting for Municipalities And Political Subdivisions ("FAIR MAPS") Act (AB 849) amended the process and criteria by which the City Council must evaluate and adjust its electoral district boundaries; and

WHEREAS, pursuant to the FAIR MAPS Act, the City of Arcadia held public hearings on August 17, 2021, November 29, 2021, February 7, 2022, and March 1, 2022, and a Community Workshop was held in-lieu of a public hearing on November 10, 2021, to receive public input on communities of interest and the redrawing of City Council electoral districts; and

WHEREAS, in establishing district boundaries, the City Council has considered the following factors: (a) topography, (b) geography, (c) cohesiveness, contiguity, integrity, and compactness of territory, and (d) communities of interest of the districts; and

WHEREAS, at the March 18, 2022, Special City Council Meeting, the City Council continued discussion to introduction of an Ordinance to the April 5, 2022, City Council Meeting, to adopt one of the eight final maps currently under City Council consideration; and

WHEREAS, pursuant to the FAIR MAPS Act, the eight final maps were posted on the city's website at ArcadiaCA.gov/redistricting for public inspection prior to adoption; and

WHEREAS, the eight final maps under consideration are as follows: Map 103, Map 114 (revised), Map 115 (revised), Map 115 (revised 2), Map 115 (revised 4), Map 115 (revised 5) Map 116, and Map 118; and

WHEREAS, at the March 15, 2022, City Council Meeting, pursuant to Elections Code § 10010(a)(2), the City Council held a public hearing to select a final map and at its April 5, 2022, Meeting, the City Council selected Map 115 Version 5, herein attached as Exhibit "A" to this Ordinance.

NOW THEREFORE, THE CITY COUNCIL OF THE CITY OF ARCADIA, CALIFORNIA, DOES ORDAIN AS FOLLOWS:

SECTION 1. The recitals set forth above are true and correct and are hereby adopted as findings in support of this Ordinance as if fully set forth herein.

SECTION 2. The map attached hereto as Exhibit "A", and incorporated herein by reference, shall be and hereby is adopted as the five City Council electoral district boundaries for the City of Arcadia.

SECTION 3. City Council elections shall continue to be conducted "by-district" as provided in Government Code § 34871(a).

SECTION 4. Section 1704(B) to Chapter 7 of Article I of the Arcadia Municipal Code is hereby amended to read in its entirety as follows:

“City Council Districts and District Elections. All five Councilmembers shall be elected on a “by-district” basis from the Council districts shown and numbered on the map titled “City of Arcadia 2022 Redistricting Plan Map 115 Version 5” attached hereto as Exhibit “A”, as posted on the City’s website, ArcadiaCA.gov/redistricting and copy of which shall be on file in the City Clerk’s Office. In 2022, and every year four years thereafter, the following three City Council electoral districts shall be elected by-district: District 2, District 3, and District 5. In 2024, and every four years thereafter, the following two City Council electoral districts shall be elected by district: District 1 and District 4.”

SECTION 5. The City Council finds that this Ordinance is not subject to the California Environmental Quality Act (“CEQA”) pursuant to Sections 15060(c)(2) (the activity will not result in a direct or reasonably foreseeable indirect physical change in the environment) and 15060(c)(3) (the activity is not a project as defined in Section 15378) of the CEQA Guidelines, California Code of Regulations, Title 14, Chapter 3, because it has no potential for resulting in physical change to the environment, directly or indirectly.

SECTION 6. The City Clerk shall certify to the adoption of this Ordinance and shall cause a copy of same to be published at least once in the official newspaper of the City within fifteen (15) days after its adoption. This Ordinance shall take effect on the thirty-first (31st) day after its adoption.

[SIGNATURES ON THE NEXT PAGE]

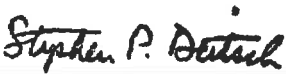
Passed, approved and adopted this 11th day of April, 2022.

Mayor of the City of Arcadia

ATTEST:

City Clerk

APPROVED AS TO FORM:

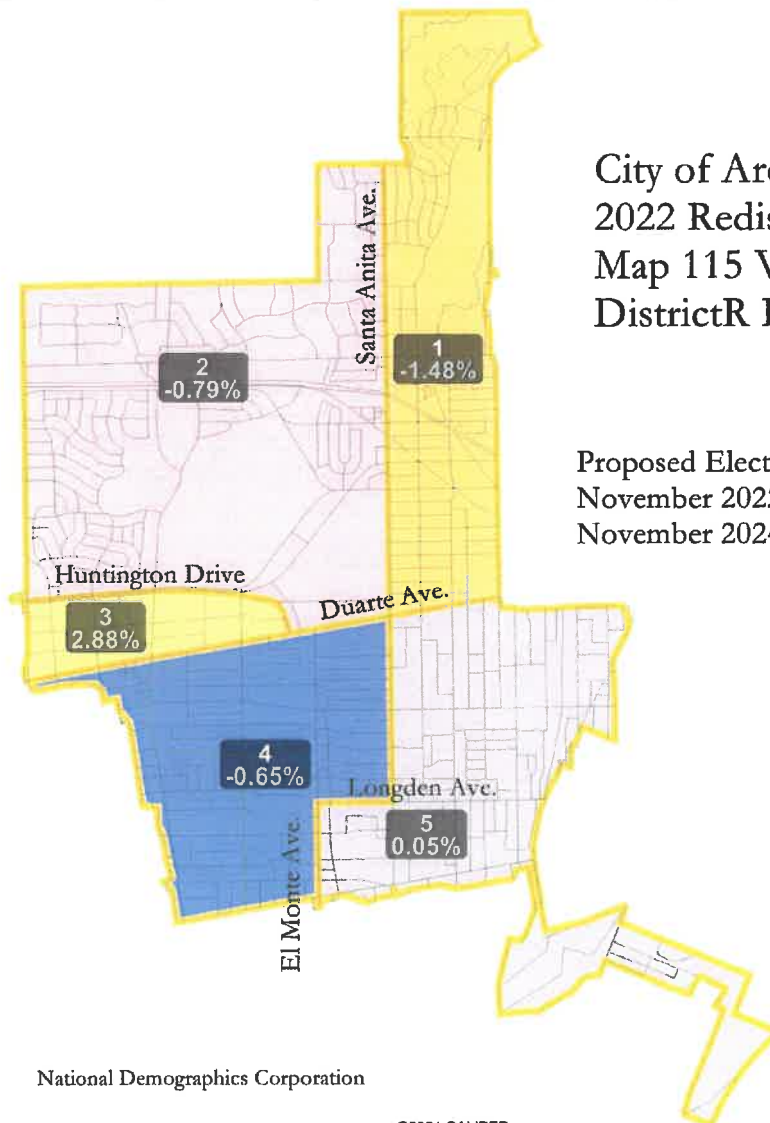


Stephen P. Deutsch
City Attorney

EXHIBIT "A"

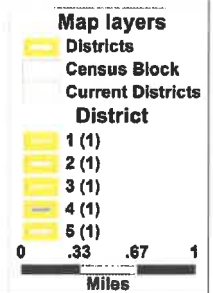
City of Arcadia
2022 Redistricting
Map 115 V5
DistrictR ID 123066

Proposed Election Sequence:
November 2022: Districts 2, 3 & 5
November 2024: Districts 1 & 4



National Demographics Corporation

©2021 CALIPER



City of Arcadia - Draft Plan 115 V5 (DistrictR ID 123066) Total Population Demographics											
District	Population	Deviation	% Deviation	Hisp Origin	% Hispanic	NH White	% NH White	NH Black	% NH Black	NH Asian	% NH Asian
1	11188	-168	-1.48%	1,550	13.85%	1,845	16.49%	185	1.65%	7,456	66.64%
2	11266	-90	-0.79%	1,599	14.19%	2,895	25.70%	208	1.85%	6,383	56.66%
3	11683	327	2.88%	1,897	16.24%	1,836	15.72%	331	2.83%	7,389	63.25%
4	11282	-74	-0.65%	1,055	9.35%	1,537	13.62%	178	1.58%	8,345	73.97%
5	11362	6	0.05%	1,334	11.74%	1,876	16.51%	141	1.24%	7,826	68.88%
Total	56,781		4.36%	7,435		9,989		1,043		37,399	

City of Arcadia - Draft Plan 115 V5 (DistrictR ID 123066) Citizen Voting Age Population (CVAP) Demographics									
District	CVAP Population	Hisp CVAP	% Hisp CVAP	NH White CVAP	% NH White CVAP	NH Black CVAP	% NH Black CVAP	NH Asian CVAP	% NH Asian CVAP
1	6,915	580	8.39%	1,865	26.97%	170	2.46%	4,245	61.39%
2	8,135	1,015	12.48%	3,122	38.38%	199	2.44%	3,764	46.26%
3	5,652	985	17.42%	1,628	28.80%	138	2.45%	2,826	50.01%
4	7,941	586	7.38%	1,592	20.05%	339	4.26%	5,399	68.00%
5	7,920	761	9.61%	2,079	26.24%	27	0.34%	4,963	62.66%
Total	36,563	3,927		10,286		872		21,198	